Appendix 1

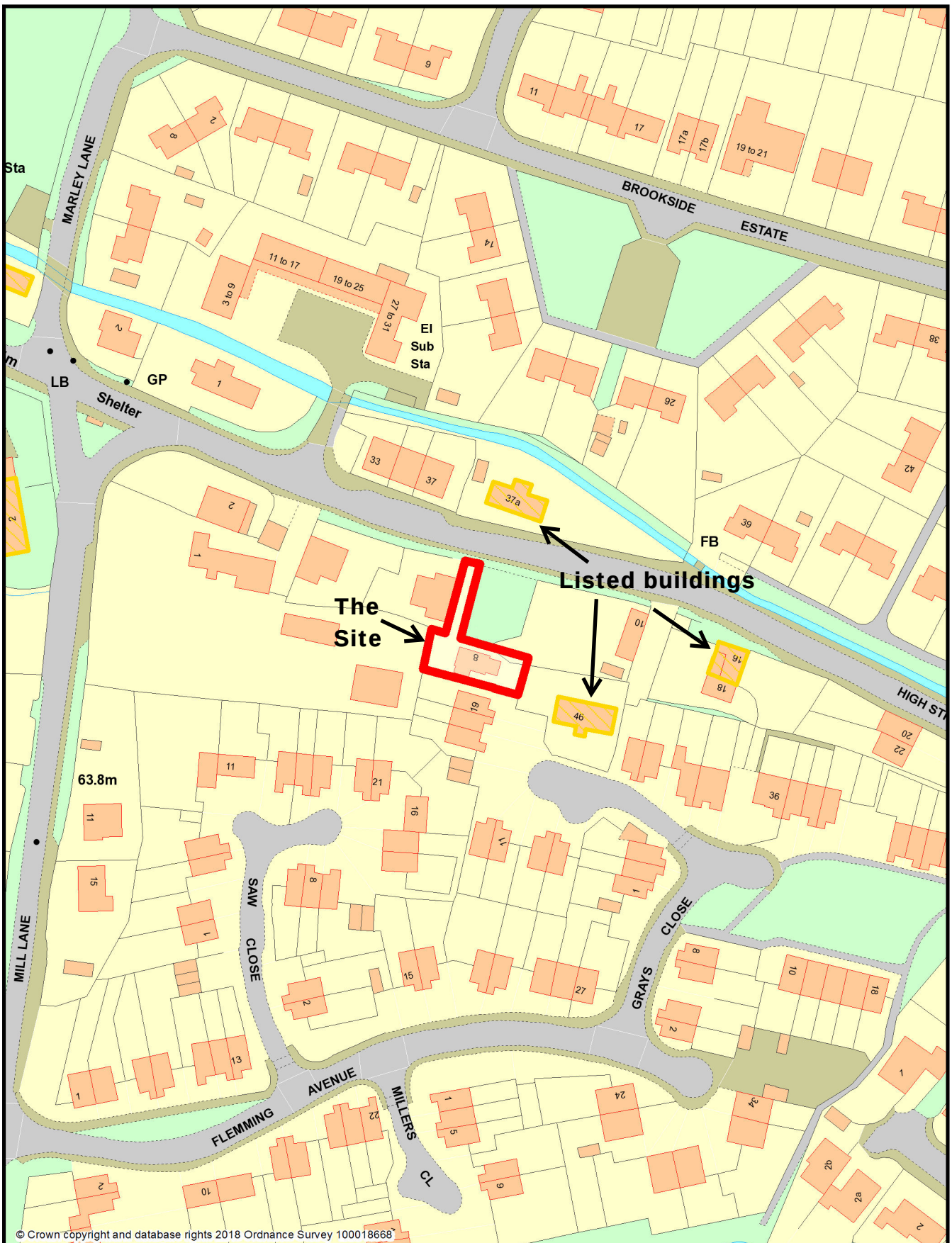

South Oxfordshire District Council
Listening Learning Leading

Application No. P16/S0514/FUL

1:1,250 scale

N

South Oxfordshire District Council is licensed to use Ordnance Survey mapping for its own business use as a member of the Public Sector Mapping Agreement.

Persons viewing this mapping should contact Ordnance Survey copyright for advice where they wish to use Ordnance Survey mapping for their own use.

Patricia Newman Practice

CHARTERED BUILDING SURVEYORS

9, St Mary's Street,
Wallingford, Oxfordshire, OX10 OEL
Telephone 01491 833373

S.O.D.C.
21 APR 2008
PLANNING

AMENDED
P08/W0147
PLAN 3

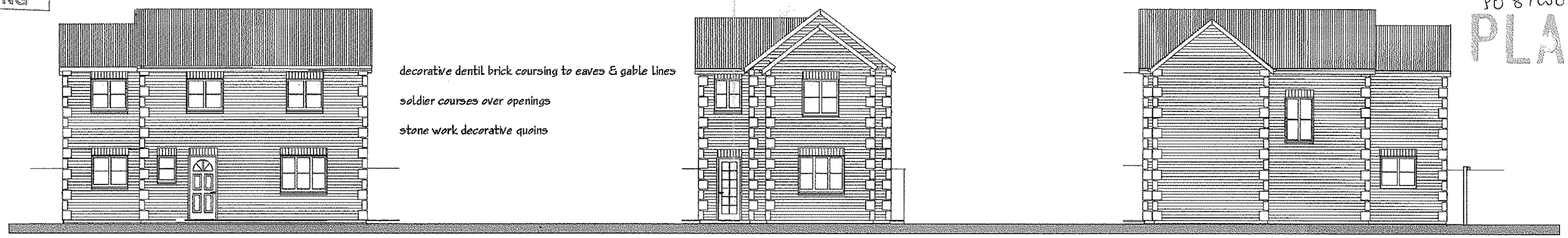

Front Elevation - North

Side Elevation to Apple Tree Cottage - East

Rear Elevation- South, facing 19, Grays Close

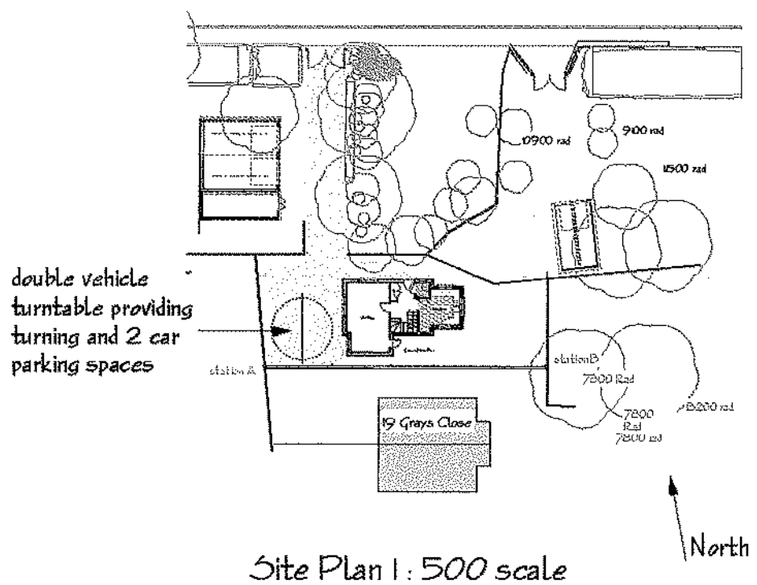

Site Plan 1 : 500 scale

Illustration of vehicular turntable

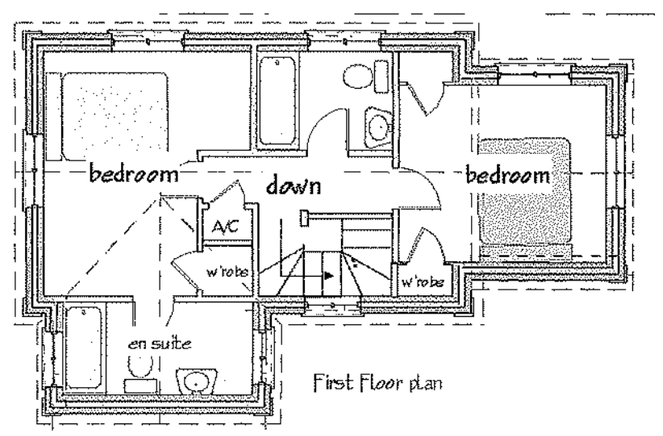

First Floor plan

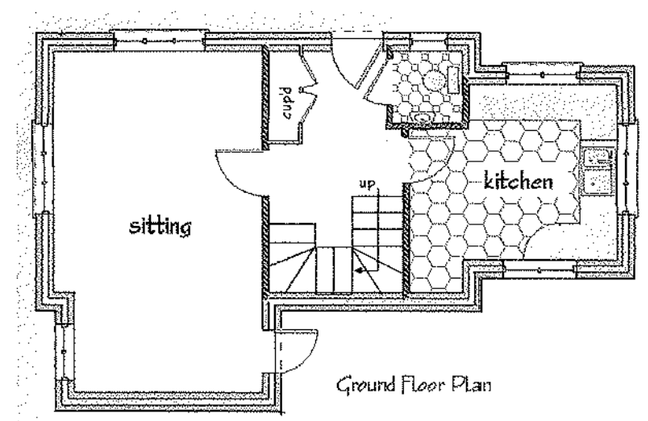

Ground Floor Plan

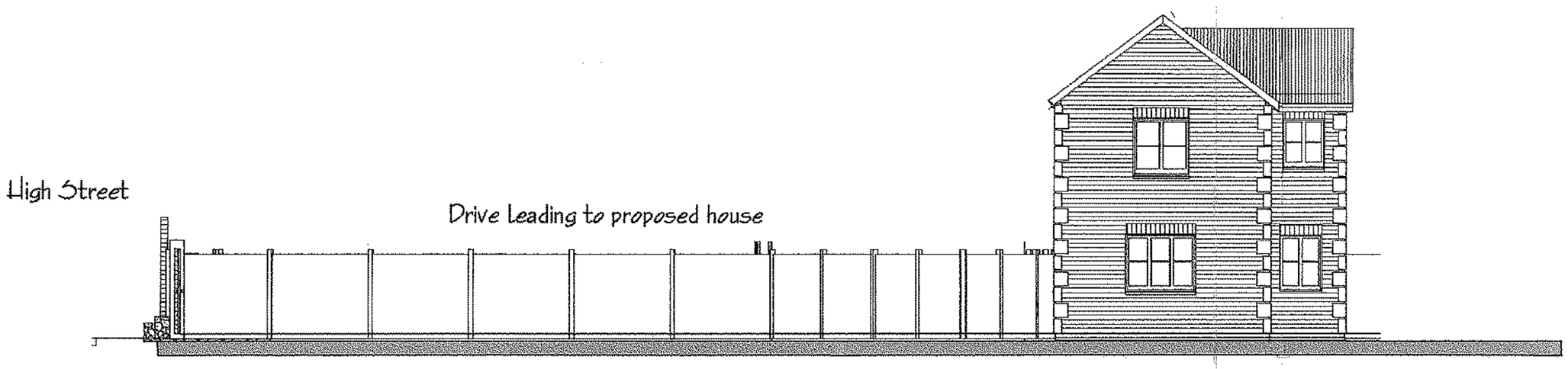

Side Elevation - West

Plan no. 08/KC/1653.12

Scales 1 :100

Revisions amended for planning approval
April 15, 19 Grays Close added
windows to S removed replaced
by E & W windows

Proposed small dwelling at plot adjacent Apple Tree Cottage - 46, Grays Close, Chalgrove