

Green Belt Map Update

ADOPTED RESIDENTIAL ALLOCATIONS - OXFORDSHIRE

ANDREW THOMSON, PLANNING POLICY, OXFORDSHIRE PLAN 2050

The map illustrates the extent of the Oxford Green Belt, as amended by the recently adopted Vale of White Horse Local Plan 2031.

It also shows the location and extent of adopted residential development allocations as included in the following plans;

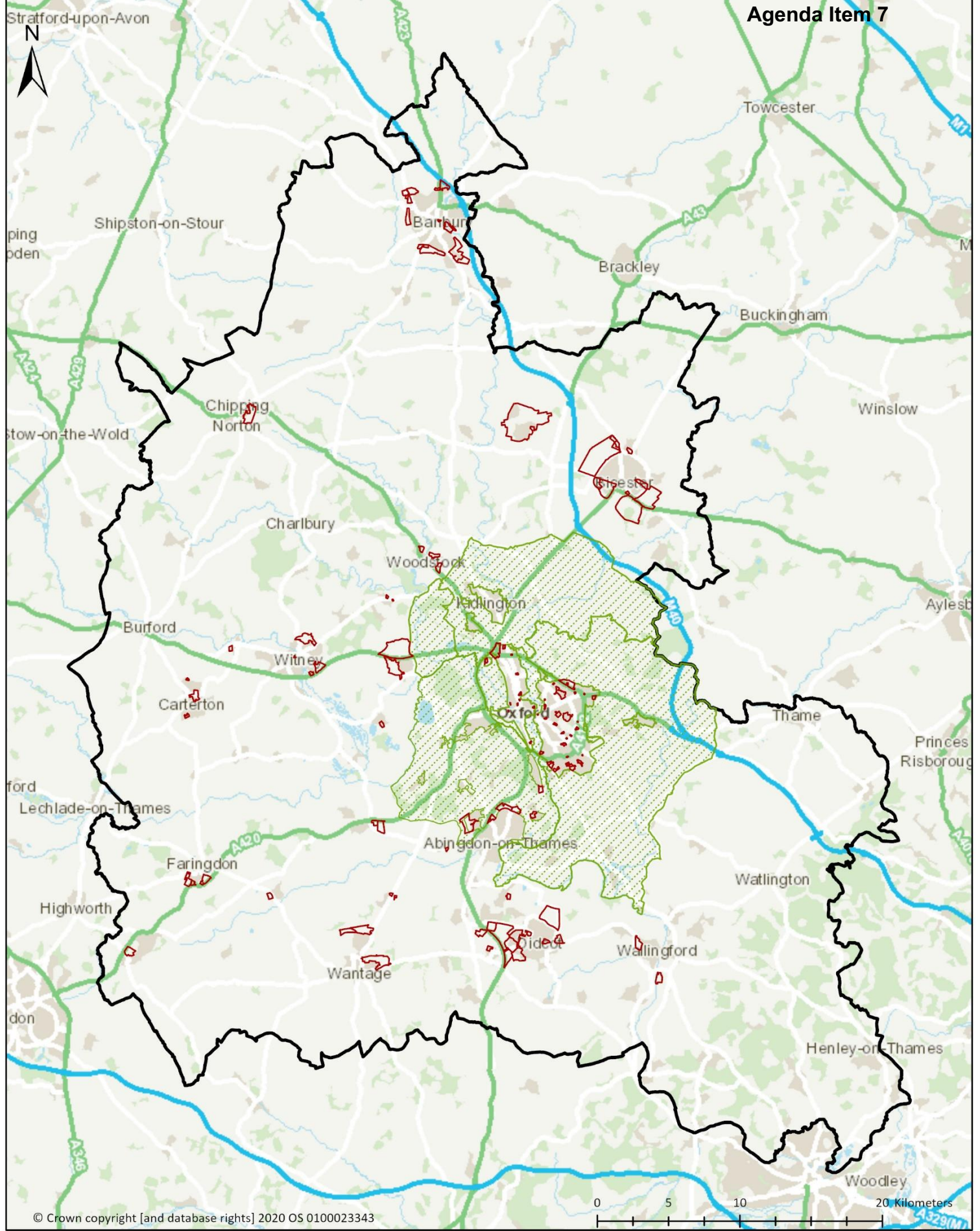
- Adopted Cherwell Local Plan 2011-2031 Part 1
- Oxford Core Strategy 2026
- Oxford Sites and Housing Plan 2011 – 2026
- South Oxfordshire Core Strategy
- Vale of White Horse Local Plan 2031 Part 1
- Vale of White Horse Local Plan 2031 Part 2 (Detailed policies and additional sites)
- West Oxfordshire Local Plan 2031




The map does not include any sites that are still subject to examination and that haven't yet been adopted. The map does not include any proposed amendments to the greenbelt boundary that are still subject to examination and that haven't yet been adopted as policy.

The map does not include sites that have been allocated through Neighbourhood Plans

The base map shows the extent of already developed areas and includes place names.

15th January 2020



-  Adopted Residential Development Allocations
-  Oxford Green Belt
-  Oxfordshire Boundary